

VICINITY MAP
NO SCALE

SECTION 27, TOWNSHIP 3 SOUTH RANGE 6 WEST
THOMAS BROS. GUIDE: PAGE 744, GRID C-4

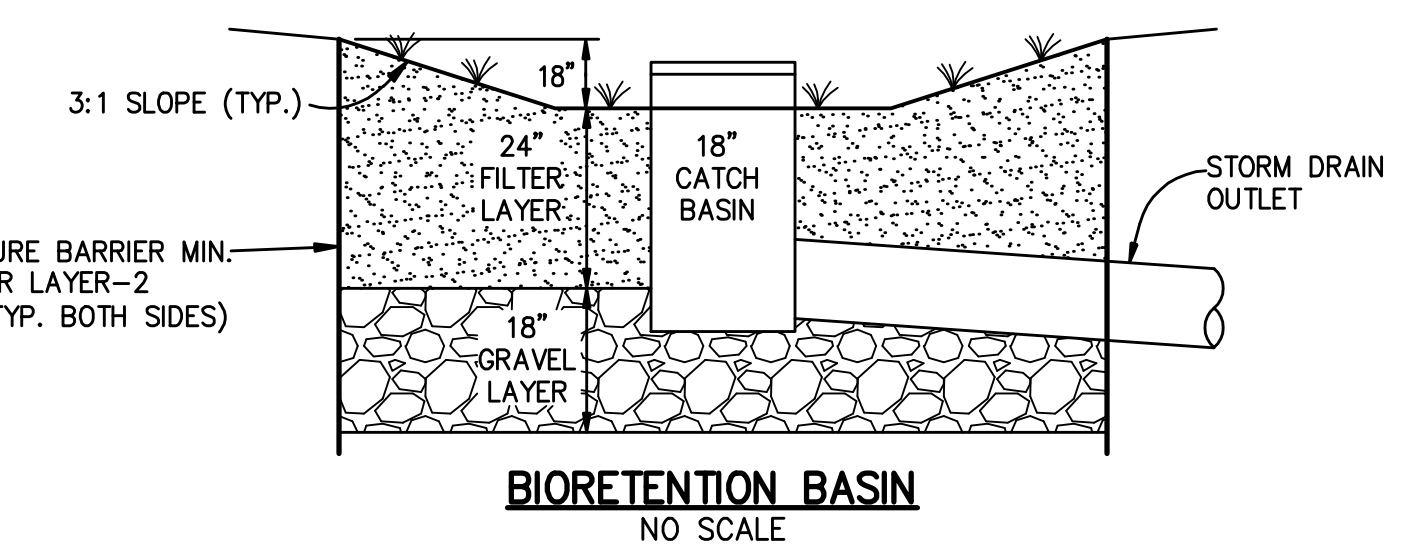
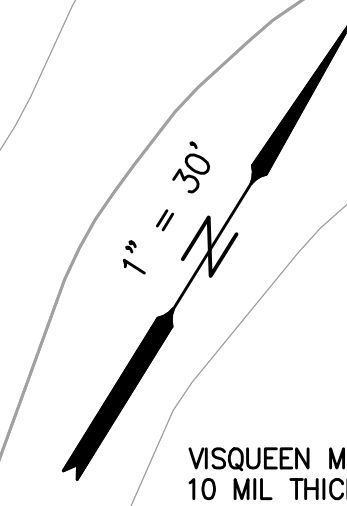
OWNER
ROSE NAAMEH
1033 RANCHO VALENCIA DR.
RIVERSIDE, CA 92508
PHONE: 909-240-8868
EMAIL: rosynaameh@gmail.com

PREPARED BY
MEDOFER ENGINEERING INC.
28610 MIDSUMMER LN.
MENIFEE, CALIFORNIA 92584
PHONE: 909-816-5830
EMAIL: medofereng@verizon.net

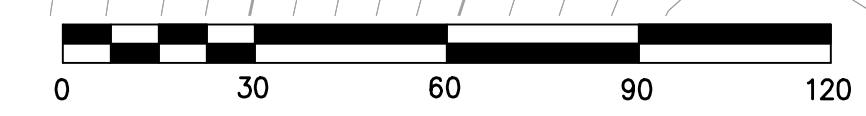
EARTHWORK QUANTITIES

CUT 4,500 CY
FILL 4,500 CY
IMPORT/EXPORT 0 CY

- NOTES**
- DATE OF PREPARATION: JUNE 25, 2020
 - ASSESSOR PARCEL NUMBERS: 135-280-001, 135-204-005, 135-204-007
 - SCALE: 1 INCH EQUALS 30 FEET
 - NO STRUCTURES EXIST ON THE PROPERTY
 - NO WELLS ARE KNOWN TO EXIST ON THE SITE.
 - TOTAL GROSS ACREAGE: 13.14 ACRES
 - PROPOSED LAND USE: RESIDENTIAL



SHEET 1 OF 1 SHEET



DATE	REVISIONS DESCRIPTION



Medofer Engineering Inc.
28610 Midsummer Lane
Menifee, CA 92584
909-816-5830 / 951-301-6792 fax
medofereng@verizon.net
PREPARED BY:
Michael A. Medofer 6/30/2020
MICHAEL A. MEDOFER RCE No. 47604

County of Riverside
CONCEPTUAL GRADING AND DRAINAGE PLAN
LAKE HILLS COMPLEX APARTMENTS
INDIANA AVENUE
RIVERSIDE, CALIFORNIA 92503