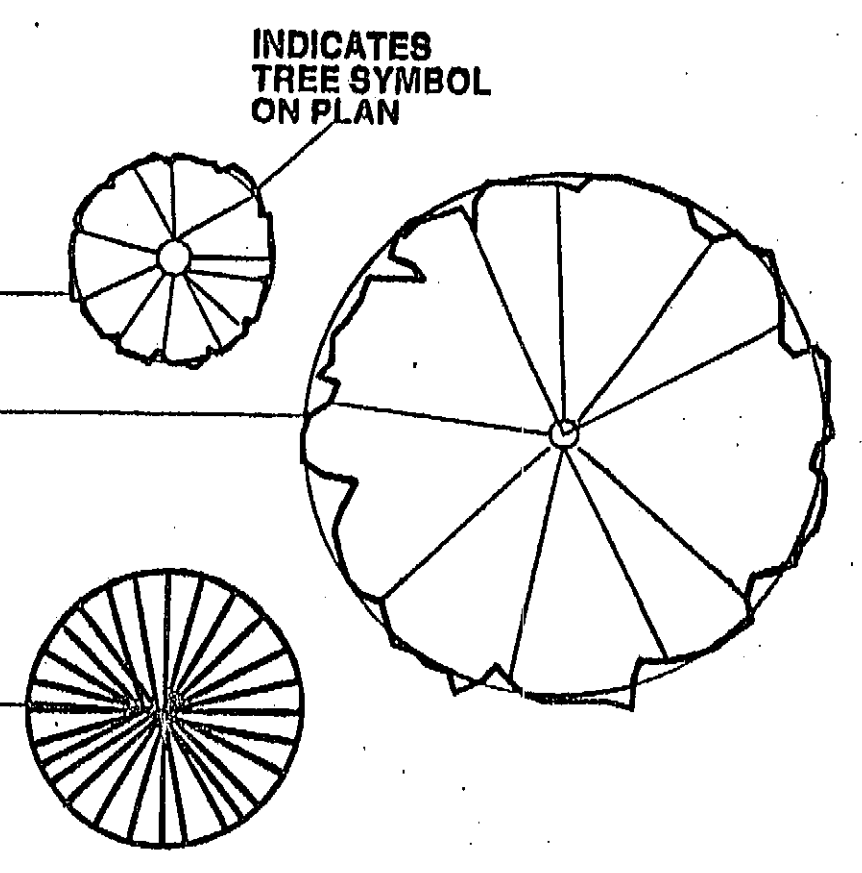
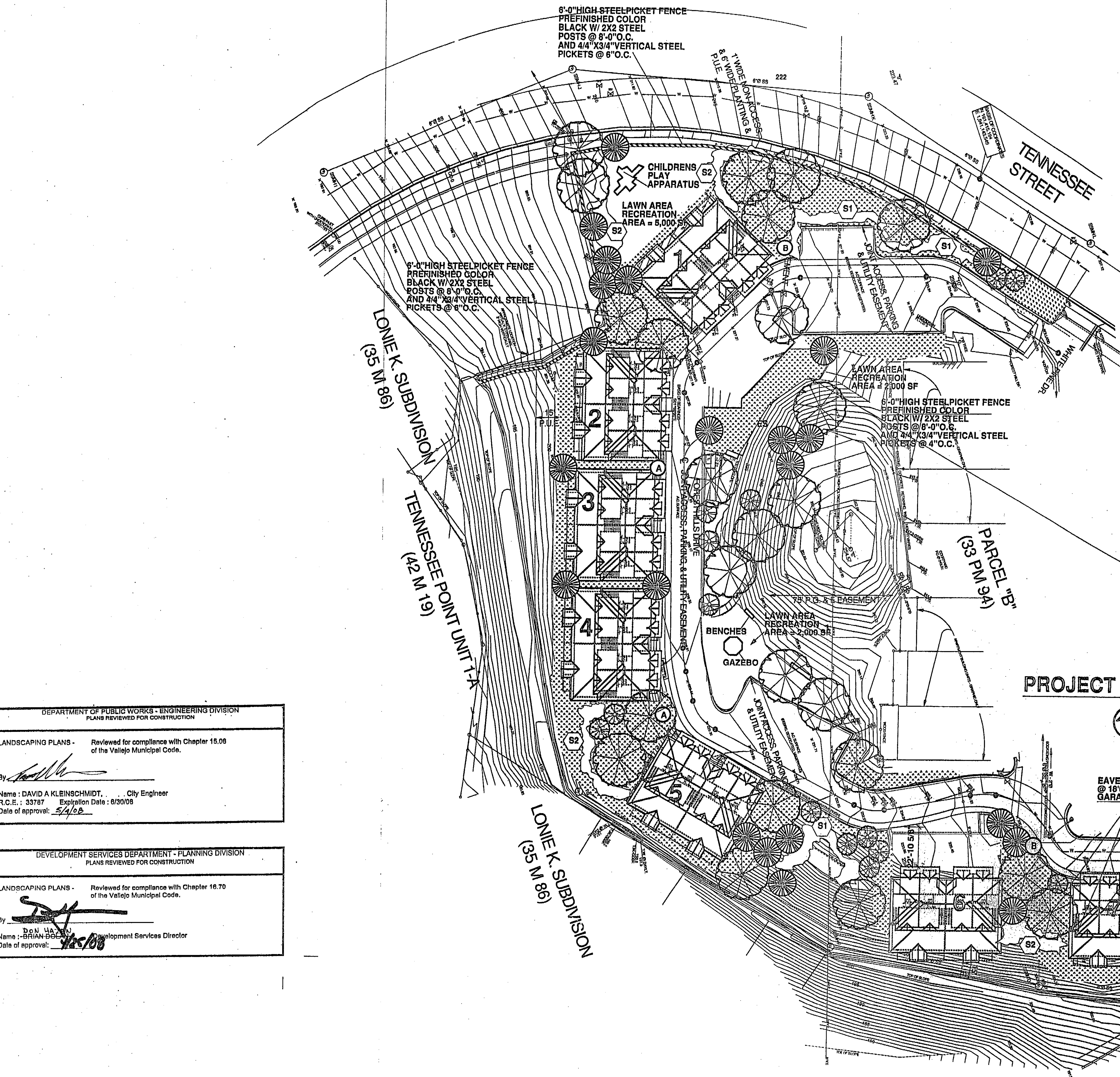

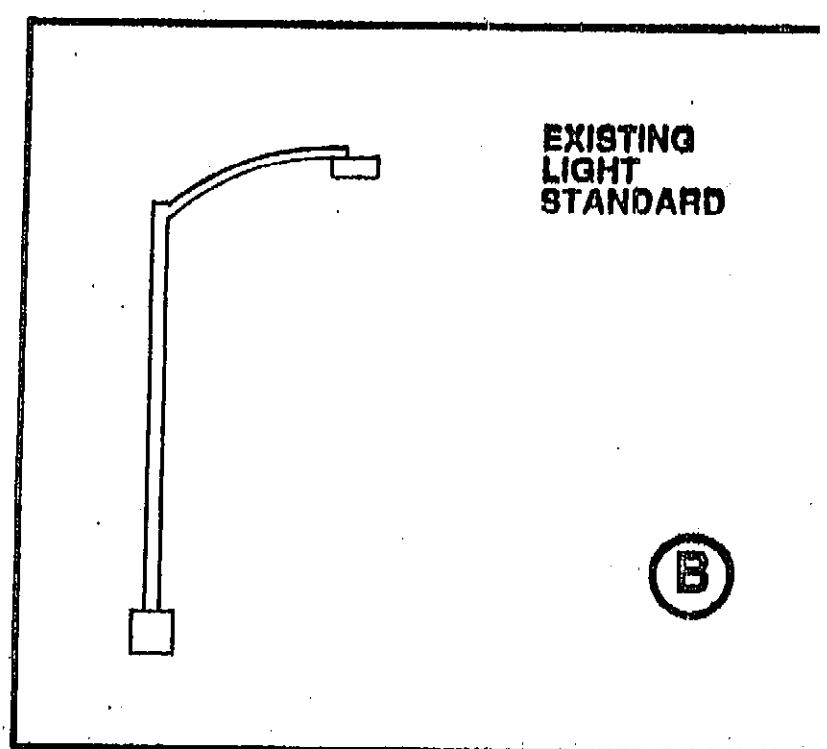
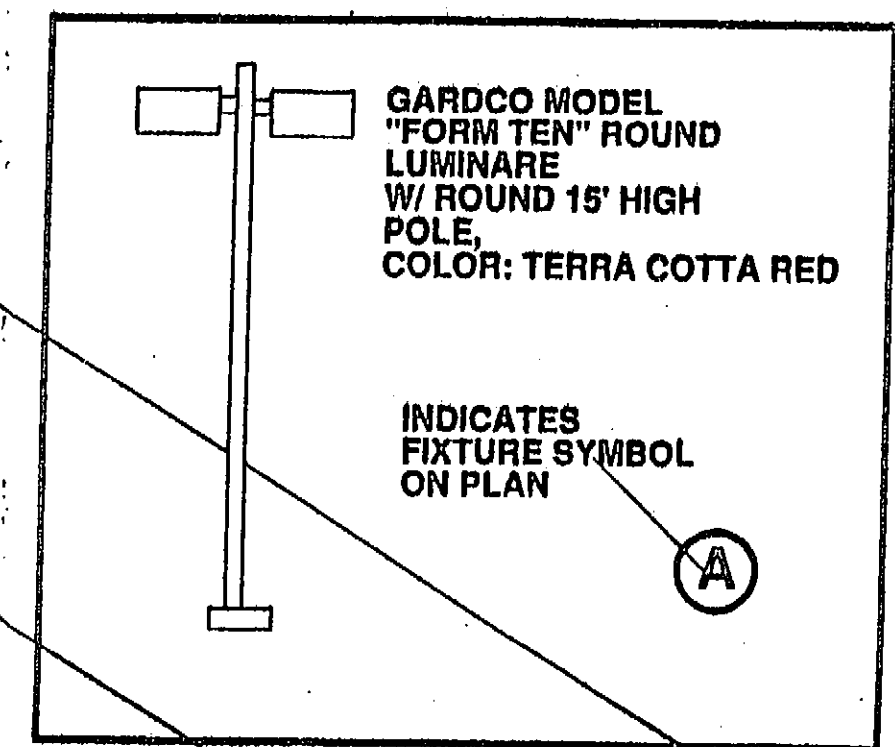


PLANT LIST		
MARK	DESCRIPTION	SIZE
T1	CREPE MYRTLE	15 gal
T2	JAPANESE MAPLE	15 gal
	GROUND COVER (PELARGORIUM PELTATUM)	12" O.C.
	LAWN (DROUGHT TOLERANT MIX)	12" O.C.
T3	PINON PINE OR SIMILAR	15 gal
S1	HEBE	15 gal
S2	OLEANDER	15 gal



INDICATES SCHRUB SYMBOL ON PLAN



PROJECT LANDSCAPE PLAN SCALE 1"=30'

DEPARTMENT OF PUBLIC WORKS - ENGINEERING DIVISION
PLANS REVIEWED FOR CONSTRUCTION

LANDSCAPING PLANS - Reviewed for compliance with Chapter 15.08 of the Vallejo Municipal Code.

By: *[Signature]*

Name: DAVID A. KLEINSCHMIDT, City Engineer
R.C.E. #: 33787 Expiration Date: 6/30/08
Date of approval: 5/4/08

DEVELOPMENT SERVICES DEPARTMENT - PLANNING DIVISION
PLANS REVIEWED FOR CONSTRUCTION

LANDSCAPING PLANS - Reviewed for compliance with Chapter 16.70 of the Vallejo Municipal Code.

By: *[Signature]*

Name: BRIAN BOYD, Development Services Director
Date of approval: 4/25/08

FOREST HILLS TOWNHOUSE RESIDENCE
FOREST RIDGE DRIVE, VALLEJO, CALIFORNIA

NANCO
ARCHITECTURAL SERVICES
10 LONGFORD WAY, SUITE 119
VALLEJO, CA 94591
(925) 684-2222 FAX (925) 684-2246

DRAWING NUMBER **L1** DATE

10/12/07 COV Check print #4
K. COV/MAGM (OK)

10/12/07
E
Revised 10/12/07
MAGM
25' (6)

REGISTERED PROFESSIONAL ENGINEER
JOHN S. RAVEN
No. C 6168
Exp. 1/1/11
STATE OF CALIFORNIA

COV 04/22/08 MAC