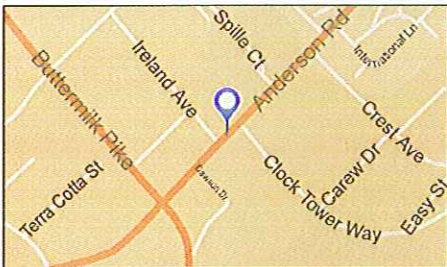




Traffic Count Map - Close Up

Crescent Springs
 2426 Anderson Rd, Crescent Springs, Kentucky, 41017, Traffic Count
 Ring: 3 Miles

Prepared by David Schank
 Latitude: 39.052413
 Longitude: -84.575689



- Average Daily Traffic Volume**
- ▲ Up to 6,000 vehicles per day
 - ▲ 6,001 - 15,000
 - ▲ 15,001 - 30,000
 - ▲ 30,001 - 50,000
 - ▲ 50,001 - 100,000
 - ▲ More than 100,000 per day

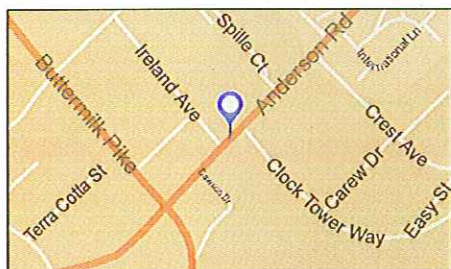
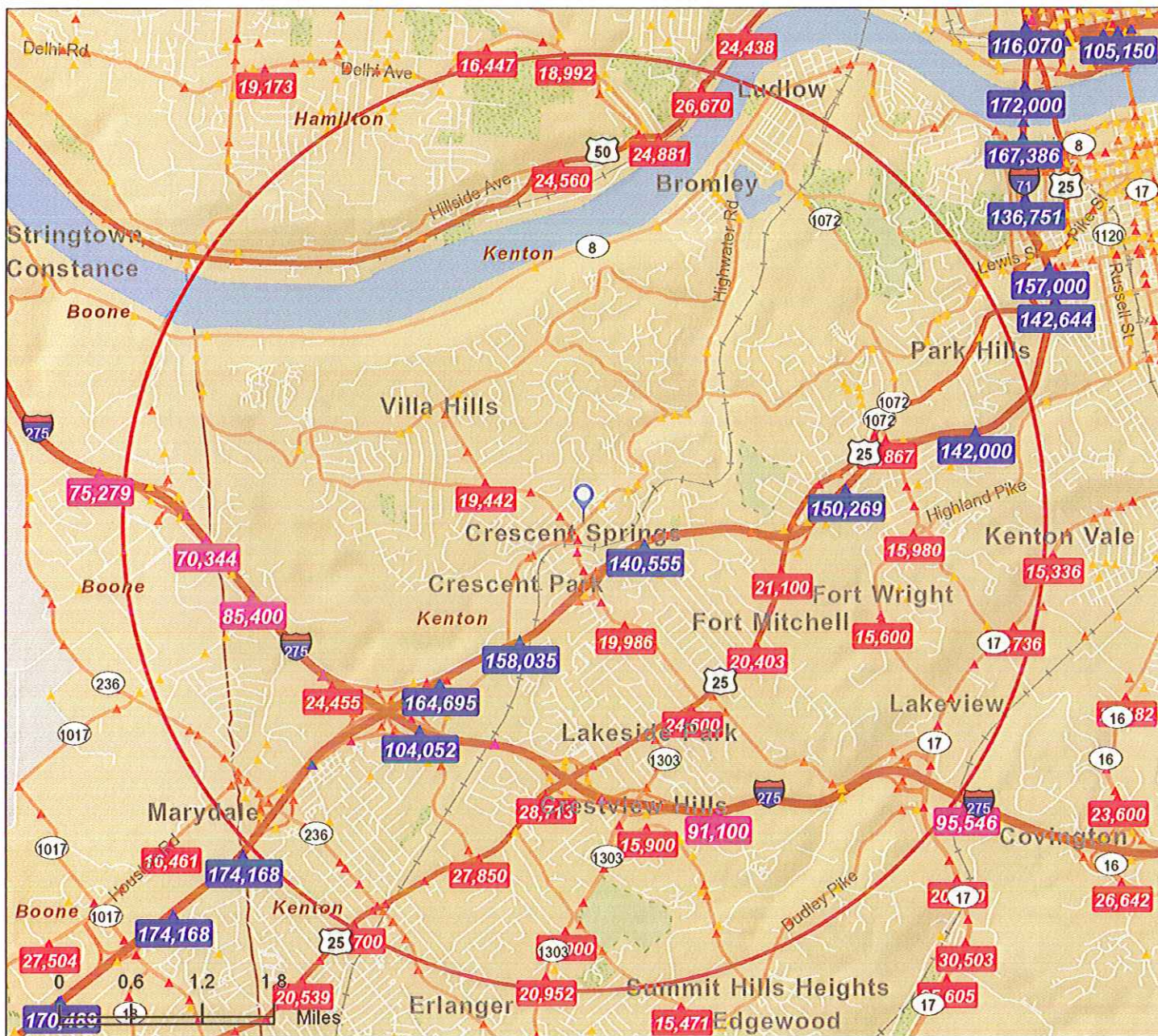




Traffic Count Map

Crescent Springs
 2426 Anderson Rd, Crescent Springs, Kentucky, 41017, Traffic Count
 Ring: 3 Miles

Prepared by David Schank
 Latitude: 39.052413
 Longitude: -84.575689



- Average Daily Traffic Volume**
- ▲ Up to 6,000 vehicles per day
 - ▲ 6,001 - 15,000
 - ▲ 15,001 - 30,000
 - ▲ 30,001 - 50,000
 - ▲ 50,001 - 100,000
 - ▲ More than 100,000 per day





Traffic Count Profile

Prepared by David Schank

Crescent Springs
 2426 Anderson Rd, Crescent Springs, Kentucky, 41017, Traffic Count
 Ring: 3 miles radius

Latitude: 39.052413
 Longitude: -84.575689

Distance:	Street:	Closest Cross-street:	Year of Count:	Count:
0.09	Buttermilk Pike	Anderson Rd (0.03 miles SE)	2002	21,652
0.11	Buttermilk Pike	Baxter Ave (0.01 miles S)	2001	33,074
0.14	Anderson Rd	Buttermilk Pike (0.05 miles NE)	2002	11,338
0.16	Buttermilk Pike	Horton St (0.02 miles NW)	2006	19,300
0.17	Anderson Rd	International Ln (0.02 miles SW)	2007	5,320
0.19	Buttermilk Pike	High St (0.01 miles N)	2009	41,932
0.31	Buttermilk Pike	I-71 (0.08 miles SE)	2008	32,500
0.32	Crisler Ave	Grandview Dr (0.04 miles N)	2005	9,071
0.35	Anderson Rd	Apollo Dr (0.03 miles W)	2007	5,320
0.39	Anderson Rd	Western Reserve Rd (0.01 miles SW)	2003	12,868
0.40	Buttermilk Pike	High Crossing Dr (0.02 miles E)	2009	15,818
0.41	Royal Dr	Beechwood Rd (0.04 miles E)	1999	2,600
0.42	Beechwood Rd	I-71 (0.02 miles S)	1995	4,900
0.42	Anderson Rd	Croley St (0.01 miles NE)	2006	8,870
0.42	Bromley-Crescent Springs Rd	Anderson Rd (0.06 miles SW)	2007	5,320
0.46	Beechwood Rd	Royal Dr (0.03 miles N)	1999	5,300
0.50	Commonwealth Dr	Buttermilk Pike (0.15 miles E)	2005	12,612
0.52	Buttermilk Pike	Commonwealth Dr (0.01 miles SE)	2008	24,400
0.53	Bromley-Crescent Springs Rd	Edenderry Dr (0.03 miles SE)	2007	5,320
0.56	Anderson Rd	Enterprise Dr (0.04 miles S)	2009	9,252
0.60	Pleasant Ridge Ave	Grace Ave (0.03 miles NW)	1995	1,500
0.61	Thompson Ave	Allentown Dr (0.03 miles SE)	1995	1,000
0.69	Collins Rd	Buttermilk Pike (0.04 miles SE)	2002	19,442
0.70	Buttermilk Pike	Bills Ln (0.05 miles E)	2011	19,986
0.84	Bromley-Crescent Springs Rd	Amsterdam Rd (0.05 miles NE)	2007	5,320
0.88	Collins Rd	Ann St (0.06 miles NW)	2010	9,770
0.90	Bromley-Crescent Springs Rd	Amsterdam Rd (0.04 miles W)	2001	3,400
0.91	Buttermilk Pike	Colony South Dr (0.09 miles SE)	2007	13,700
0.96	Bromley-Crescent Springs Rd	Amsterdam Rd (0.11 miles W)	2007	5,320
0.97	Crescent Springs Pike	Floridian Dr (0.02 miles SW)	2004	6,612

Data Note:The Traffic Profile displays up to 30 of the closest available traffic counts within the largest radius around your site. The years of the counts in the database range from 2011 to 1963. Just over 68% of the counts were taken between 2001 and 2011 and 86% of the counts were taken in 1997 or later. Traffic counts are identified by the street on which they were recorded, along with the distance and direction to the closest cross-street. Distances displayed as 0.00 miles (due to rounding), are closest to the site. A traffic count is defined as the two-way Average Daily Traffic (ADT) that passes that location.

Source: ©2011 MPSI Systems Inc. d.b.a. DataMetrix®