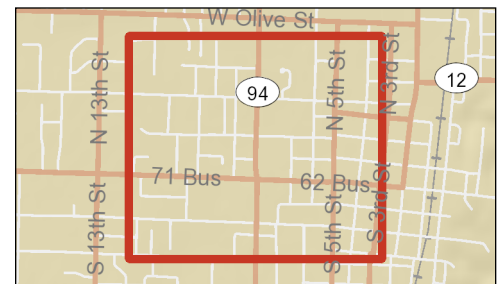
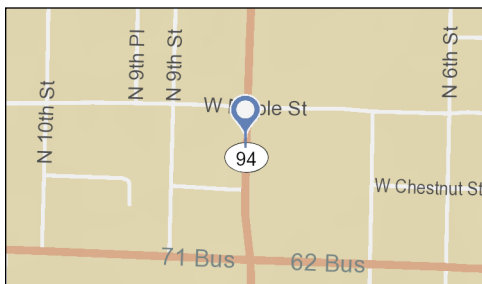
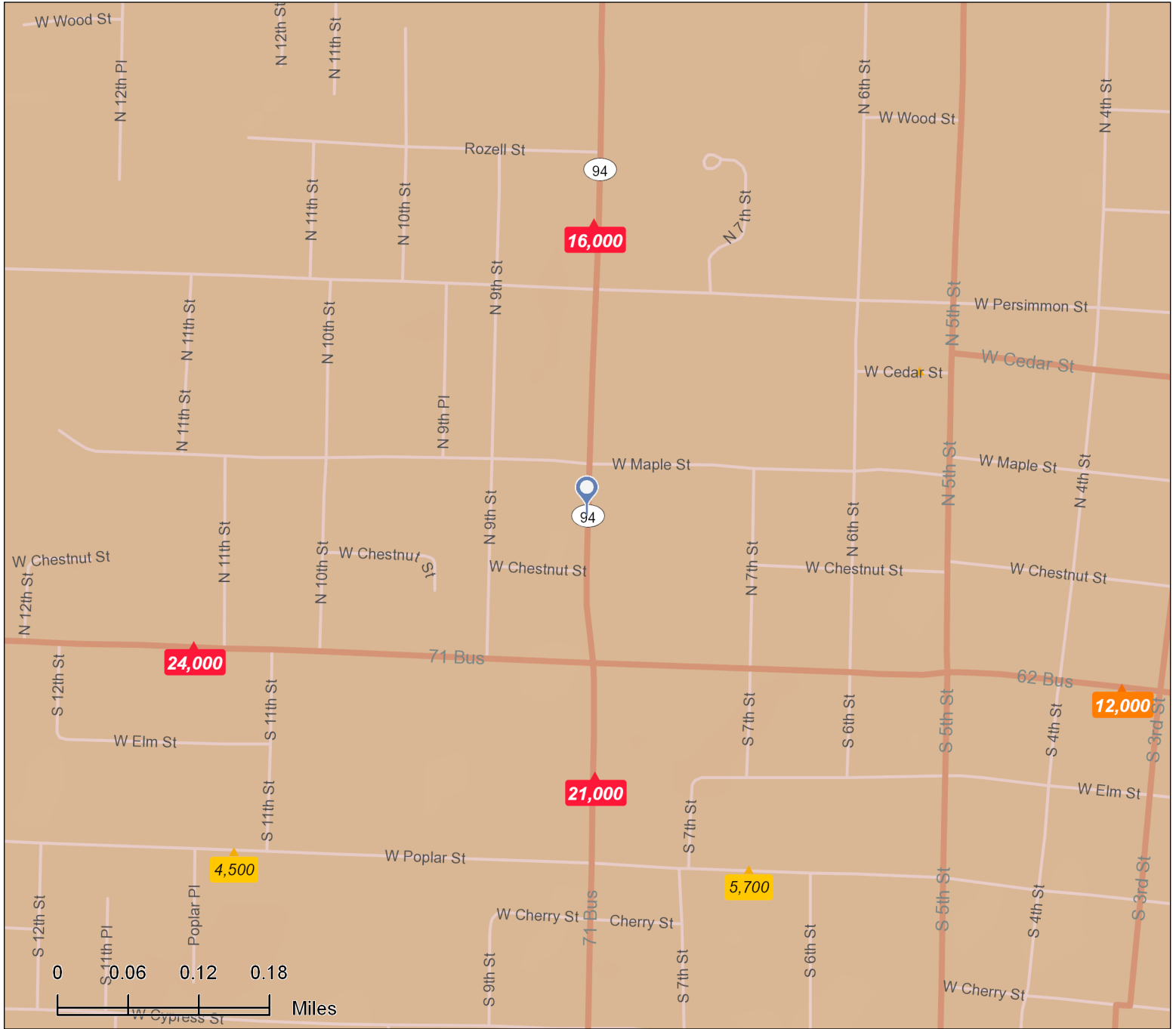




# Traffic Count Map - Close Up

No 1  
200 N 8th St, Rogers, AR, 72756, N 8th  
Drive Time: 10, 15, 20 Minutes

Prepared by Craig Hull 200 N 8th  
Latitude: 36.33495  
Longitude: -94.125761



Source: ©2011 MPSI (Market Planning Solutions Inc.) Systems Inc. d.b.a. DataMetrix®

September 26, 2013

©2013 Esri