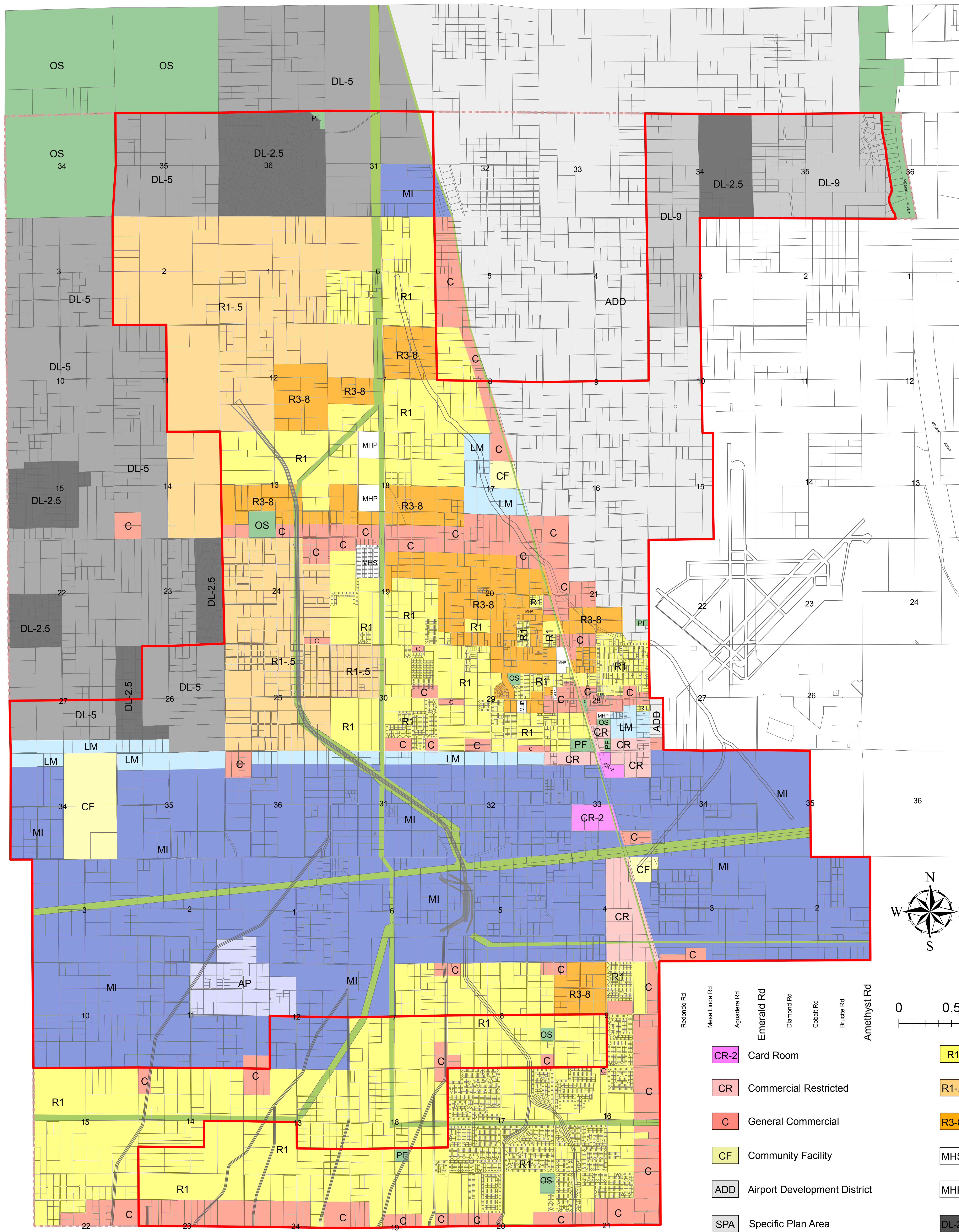


Oleander St
 Jimson St
 Purple Sage St
 Torosa St
 Desert Flower Rd
 Hote Rd
 Sonoma Rd
 Dayton St
 Colusa Rd
 Calana Rd
 Calleja Ave
 Egert Rd
 Desoto Ave
 Coronado Ave
 Nichols Rd
 Avalon Ave
 El Mirage Rd
 La Paz Ave
 Auburn Ave
 Vintage Rd
 Crippen Ave
 Lee Avenue
 Bartlett Ave
 Lawson Ave
 Air Expressway
 Joshua Ave
 Yucca Rd
 Violet Ave
 Rancho Rd
 Primrose Ave
 Cassia Rd
 Pansy Ave
 Holly Rd
 Poppy Rd
 Cactus Rd
 Lupin Rd
 Mojave Dr
 Joshua St
 Victor St
 Villa St
 Seneca Rd
 Begonia Rd
 Palmdale Rd



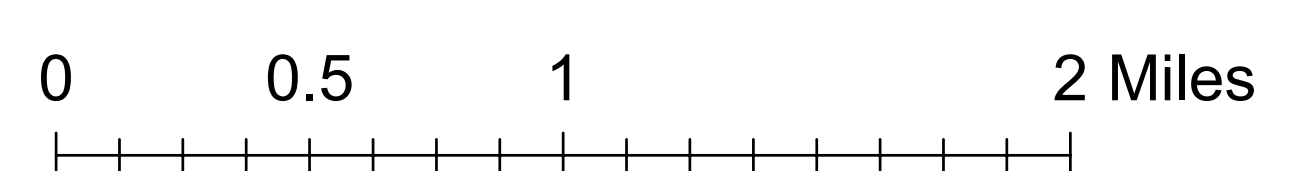

NATIONAL TRAILS HIGHWAY

Lessing Ave
 Tumbleweed Rd
 Middleton Rd
 Barber Rd
 Caughlin Rd
 Shasta Rd
 Vinson Rd
 Trinidad Rd
 Richardson Rd
 El Privilegio St
 Beaver Rd
 Otter Ave
 Koala Rd
 Muskirat Ave
 Racoon Ave
 Stevens St
 Aster Rd
 Daisy Rd
 Verbena Rd
 Lilac Rd
 Bellflower St
 Delicious St
 Jonathan St
 Peanman St
 Adelanto Rd
 U.S. Hwy 395

City Of Adelanto General Plan Land Use/Zoning Map

- CR-2 Card Room
- CR Commercial Restricted
- C General Commercial
- CF Community Facility
- ADD Airport Development District
- SPA Specific Plan Area
- AP Airport Park
- LM Light Manufacturing
- MI Manufacturing/Industrial
- Power Easement (1045.5AC)
- City Boundary
- Sphere of Influence

- R1 Single Family Residential
- R1-5 Single Family Residential (1/2 AC)
- R3-8 Medium Density Residential (Up To 8 DU/AC)
- MHS Mobile Home Subdivision
- MHP Mobile Home Park
- DL-2.5 Desert Living (2.5 AC NET)
- DL-5 Desert Living (5 AC Net)
- DL-9 Desert Living (9 AC NET)
- OS Open Space/Public Land/School
- PF Public Facility
- Drainage/Open Space Corridor (1369 AC)



City of Adelanto
 General Plan/Zoning Map
 11500 Air Expressway
 Adelanto, CA 93531
 (760) 246-2300 x335
 May 5, 2005