

8

MINNESOTA DEPARTMENT OF HEALTH  
WELL AND BORING RECORD  
Minnesota Statutes, Chapter 103I

MINNESOTA UNIQUE WELL NO.

721654

WELL LOCATION

County Name

Benton

Township Name: Minden  
Township No.: 36N  
Range No.: 30W  
Section No.: 27  
Fraction: NW 1/4 SW 1/4 NE 1/4

WELL DEPTH (completed): 78 ft.  
Date Work Completed: 12/15/04

GPS LOCATION: Latitude \_\_\_\_\_ degrees \_\_\_\_\_ minutes \_\_\_\_\_ seconds \_\_\_\_\_  
Longitude \_\_\_\_\_ degrees \_\_\_\_\_ minutes \_\_\_\_\_ seconds \_\_\_\_\_

DRILLING METHOD  
 Cable Tool  
 Auger  
 Driven  
 Rotary  
 Dug  
 Jetted

House Number, Street Name, City, and Zip Code of Well Location or Fire Number

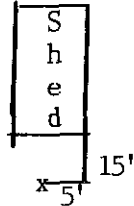
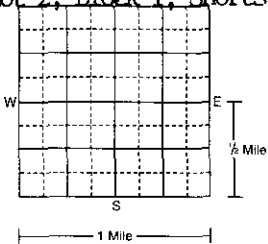
DRILLING FLUID: Bentonite  
WELL HYDROFRACTURED?  Yes  No  
FROM \_\_\_\_\_ ft. TO \_\_\_\_\_ ft.

5114 Marson Drive NE, Sauk Rapids, MN 56379

Show exact location of well in section grid with "X". Sketch map of well location. Showing property lines, roads and buildings

USE  
 Domestic  
 Noncommunity PWS  
 Community PWS  
 Monitoring  
 Environ. Bore Hole  
 Irrigation  
 Dewatering  
 Heating/Cooling  
 Industry/Commercial  
 Remedial

Lot 2, Block 1, Shortstop Acres



CASING  
 Steel  
 Plastic  
Drive Shoe?  Yes  No  
 Threaded  Welded

CASING DIAMETER: 4 in. to 74 ft. WEIGHT: 2.094 lbs./ft.  
HOLE DIAM.: 7 7/8 in. to 78 ft.

PROPERTY OWNER'S NAME/COMPANY NAME

Majestic Home Builders

Property owner's mailing address if different than well location address indicated above.

8325 135th Ave NE  
Foley, MN 56329

SCREEN: Make Johnson, Type Stainless Steel, Slot/Gauze 18 Slot, Set between 74 ft. and 78 ft.  
OPEN HOLE: FROM \_\_\_\_\_ ft. TO \_\_\_\_\_ ft., Diam. 4" Tall, Length 4'

STATIC WATER LEVEL: 35 ft. below land surface, Date measured 12/15/04

WELL OWNER'S NAME/COMPANY NAME

Same as above

Well owner's mailing address if different than property owners address indicated above.

PUMPING LEVEL (below land surface): 78 ft. after 1 hrs. pumping 35 g.p.m.

WELL HEAD COMPLETION:  Pitless adapter manufacturer Meass, Model 4J1,  Casing Protection,  12 in. above grade

GROUTING INFORMATION: Well grouted  Yes  No, Grout material Neat cement  Bentonite  Concrete  High Solids Bentonite, from 0 to 50 ft. 6 yds.  bags, from 50 to 64 ft. Cuttings  yds.  bags

GEOLOGICAL MATERIALS	COLOR	HARDNESS OF MATERIAL	FROM	TO
Sand	Brown	S	0	12
Clay & Rocks	Brown	M	12	65
Sand	Brown	S	65	78
Granite	Red	M	78	

NEAREST KNOWN SOURCE OF CONTAMINATION: 75 feet West direction Septic type

Well disinfected upon completion  Yes  No

PUMP:  Not installed, Date installed 1/12/05

Manufacturer's name Red Jacket, Model number 1209, HP 1/2, Volts 230, Length of drop pipe 60 ft. Capacity 12 g.p.m.

Type:  Submersible  L.S. Turbine  Reciprocating  Jet

ABANDONED WELLS

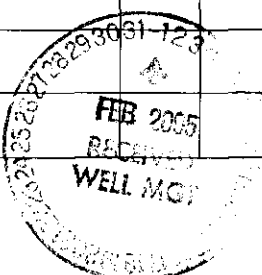
Does property have any not in use and not sealed well(s)  Yes  No

VARIANCE

Was a variance granted from the MDH for this well?  Yes  No TN#

WELL CONTRACTOR CERTIFICATION: This well was drilled under my supervision and in accordance with Minnesota Rules, Chapter 4725. The information contained in this report is true to the best of my knowledge.

REMARKS, ELEVATION, SOURCE OF DATA, etc.



Mark J. Traut Wells, Inc. 73646  
Licensee Business Name Lic. or Reg. No.

Authorized Representative Signature: [Signature] Date: 1-21-05

Perry Storkamp & Phil Ratke 1/17/05  
Name of Driller

MINN. DEPT OF HEALTH COPY 721654