

GF NO. 1420187758 STEWART TITLE
 ADDRESS: 2818 WEST T.C. JESTER BOULEVARD
 HOUSTON, TEXAS 77018
 BORROWER: SONNARI LEE AND
 SUZANN LEE

**0.8993 ACRE
 BEING A PORTION OF
 LOT 1, BLOCK G
 WHITE OAK ACRES**

ACCORDING TO THE MAP OR PLAT THEREOF RECORDED
 IN VOLUME 14, PAGE 35 OF THE MAP RECORDS
 OF HARRIS COUNTY, TEXAS
 (SEE ATTACHED METES AND BOUNDS)

NOTE: MAY BE SUBJECT TO DEED RESTRICTIONS AND/OR
 ADDITIONAL GOVERNMENTAL BUILDING REQUIREMENTS.




THIS SURVEY IS CONTROLLED BY THE
 100 YEAR FLOOD PLAINS PER FIRM
 PANEL NO. 48201C 0855 M
 REVISION NO. 06/09/2014
 ZONE AE
 BASED ONLY ON VISUAL EXAMINATION OF MAPS.
 THIS SURVEY IS NOT A FLOOD HAZARD
 DETERMINATION WITHOUT DETAILED FIELD STUDY.

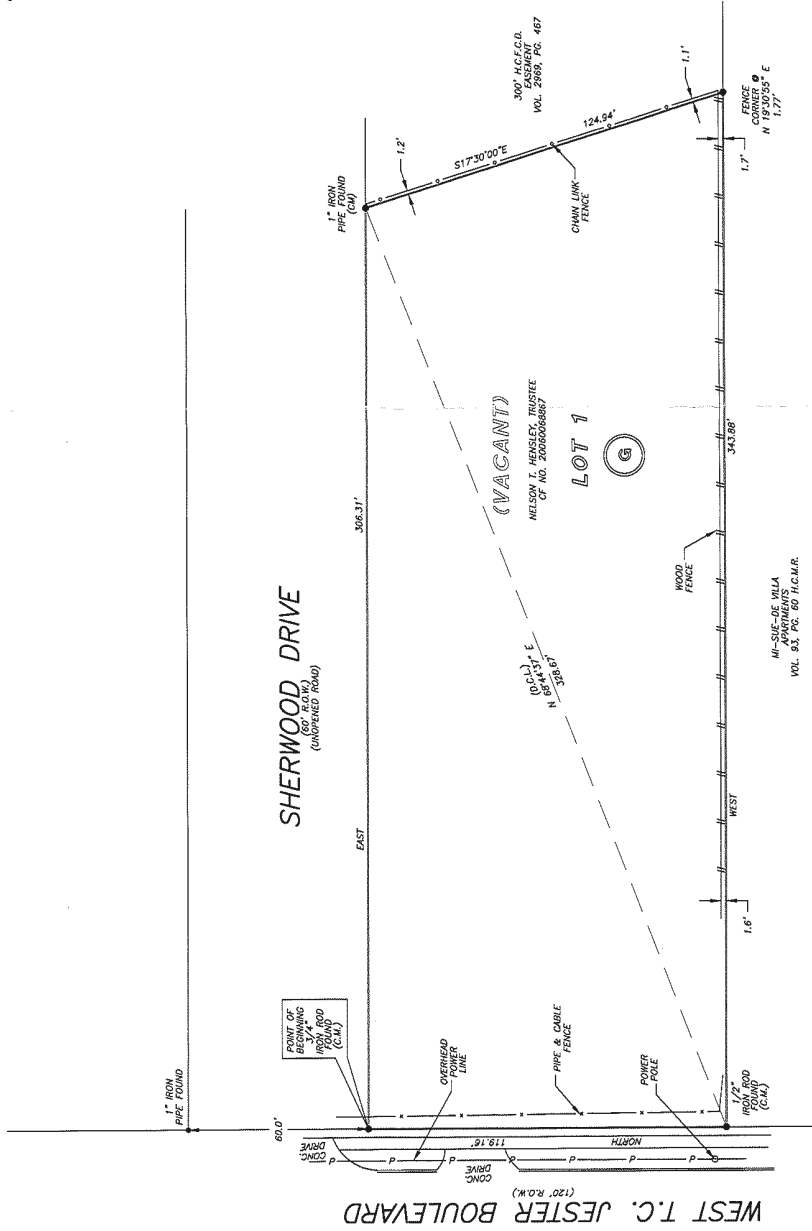

A SUBSURFACE INVESTIGATION
 WAS BEYOND THE SCOPE OF THIS SURVEY

D.C.L. = DIRECTIONAL CONTROL LINE
 RECORD BEARING: CT NO. 2006008867 H.C.D.R.
 I HEREBY CERTIFY THAT THIS SURVEY WAS MADE
 ON THE GROUND, THAT THIS PLAT CORRECTLY
 SHOWS THE TRUE AND ACCURATE POSITION AND
 TIME OF SURVEY AND THAT THERE ARE NO
 ENCUMBRANCES, EASEMENTS, RIGHTS, CLAIMS,
 OR INTERESTS OF ANY KIND, INCLUDING
 CERTIFIED FOR THIS TRANSACTION ONLY AND
 THIS SURVEY IS NOT A FLOOD HAZARD
 DETERMINATION WITHOUT DETAILED FIELD STUDY.
 UPON IN PREPARATION OF THIS SURVEY.

JAMES E. MOSELEY
 REGISTERED PROFESSIONAL LAND SURVEYOR
 NO. 5912
 JOB NO. 14-09589
 OCTOBER 02, 2014



DRAWN BY: MM



stewart
 REALTY
 LAUREN REID
 713-528-5007

LONE STAR REALTY
 SERVICES
 DENNIS GATES
 713-480-3192



PRECISION
 surveys

1-800-1420187
 www.precision-surveys.com
 281-496-1526 FAX 281-416-1867 210-299-1541 FAX 210-428-1555
 100 West Loop West, Suite 500, Houston, Texas 77001 100 West Loop West, Suite 500, Houston, Texas 77001
 P.O. BOX 100037 HOUSTON, TEXAS 77208