

Crooked
Island
Beach Rd




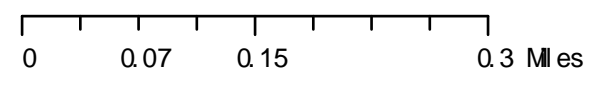
Source: Bay County, City of Mexico Beach
Disclaimer: This map intended for planning purposes only. This map is not a legal representation of the features depicted.

Legend

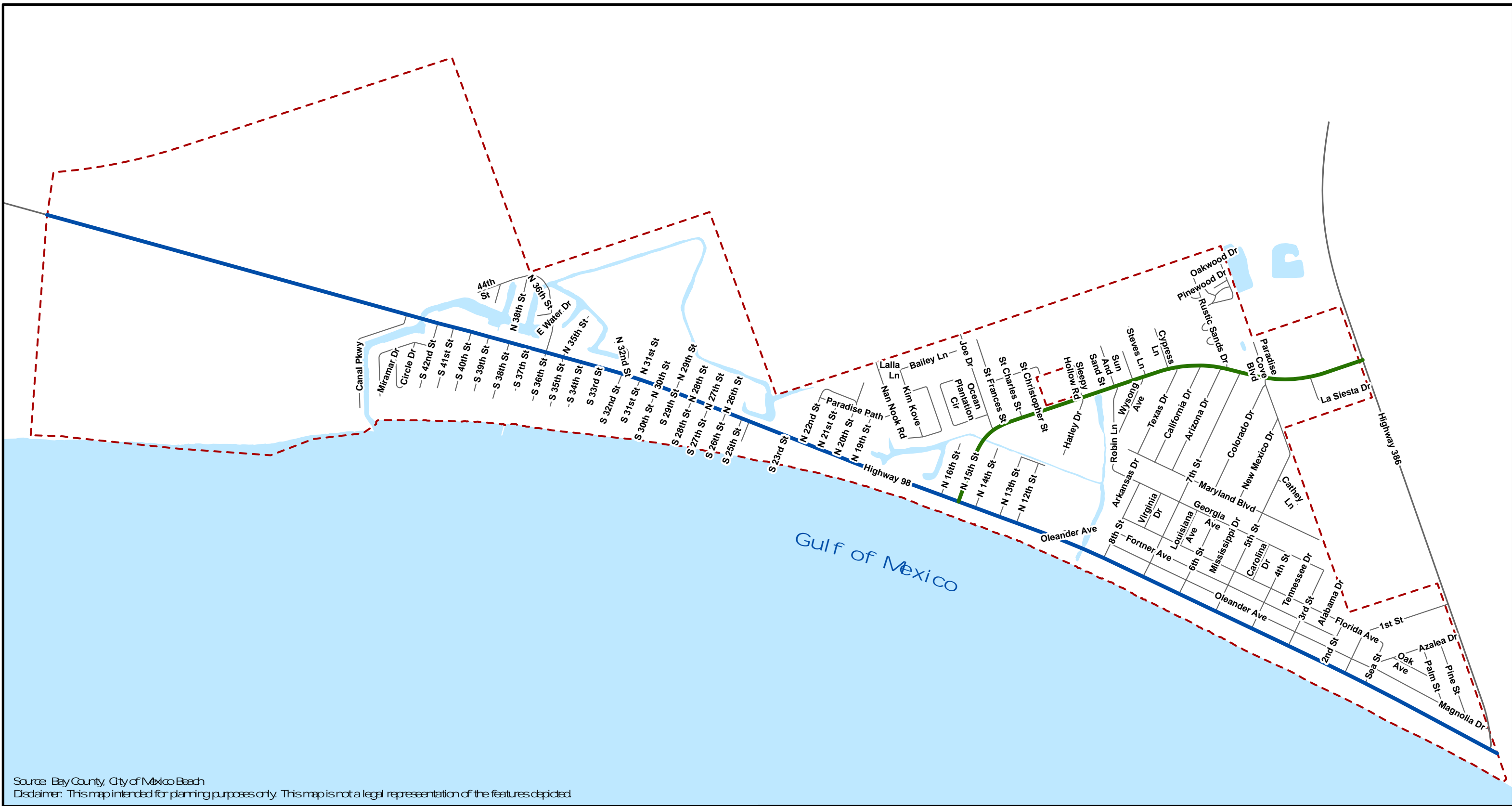
 City Limits  Tourist Mixed Use

Tourist Mixed Use

City of Mexico Beach Comprehensive Plan



Map
1.2



Legend

--- City Limits Major Road Classification

— Collector Road

— Arterial Road

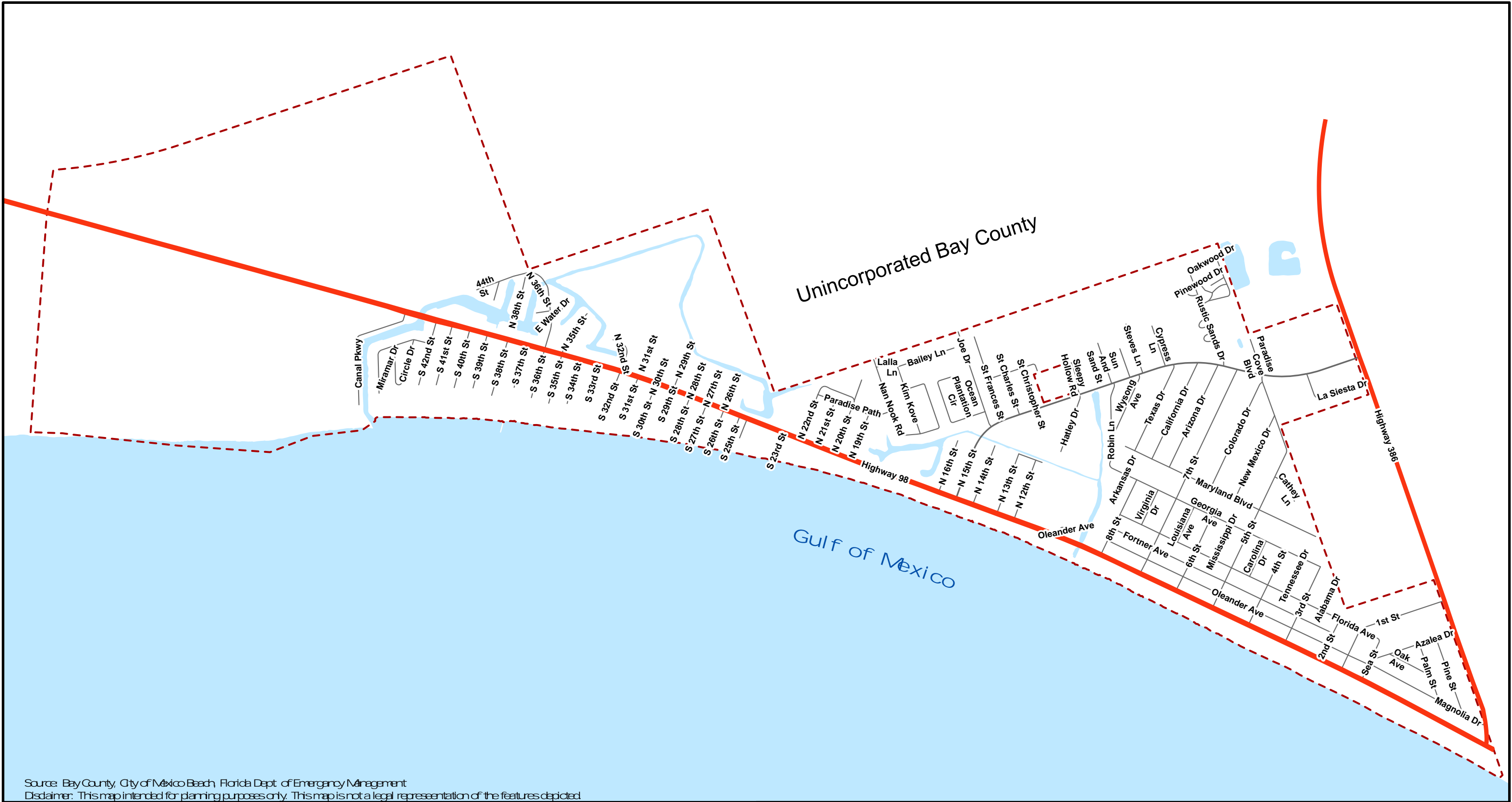
Arterial and Collector Roads

Mexico Beach Comprehensive Plan

0 0.13 0.25 0.5 Miles

MEXICO BEACH
FLORIDA

Map
2.1

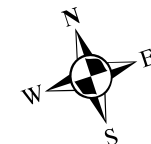


Legend
 - - - City Limits — Evacuation Routes

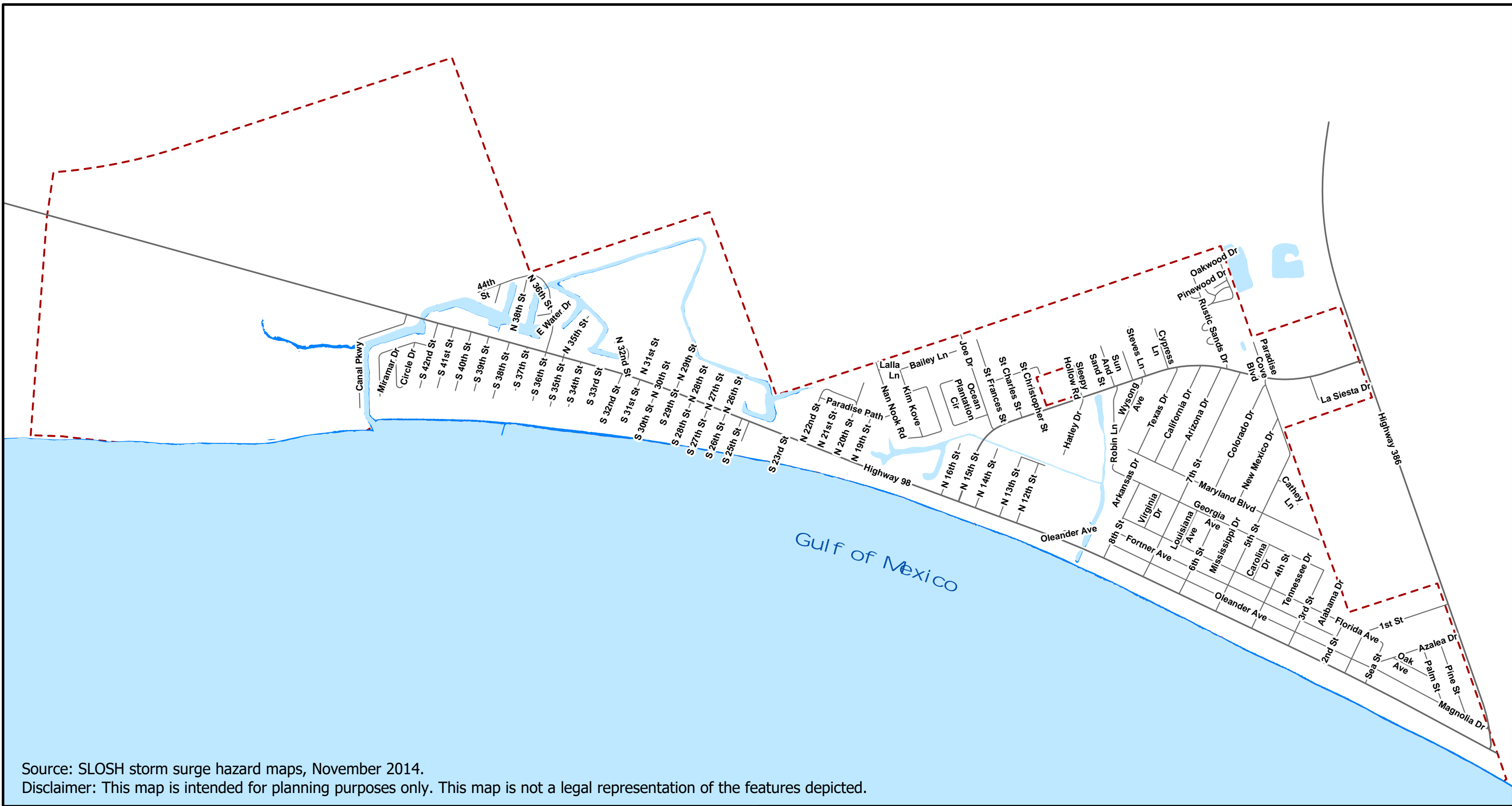
Hurricane Evacuation Routes

Mexico Beach Comprehensive Plan

0 0.13 0.25 0.5 Miles



Map
 2.2



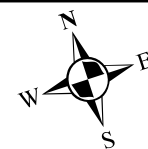
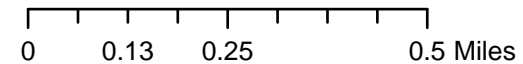
LEGEND

- City Limits
- Coastal High Hazard Area

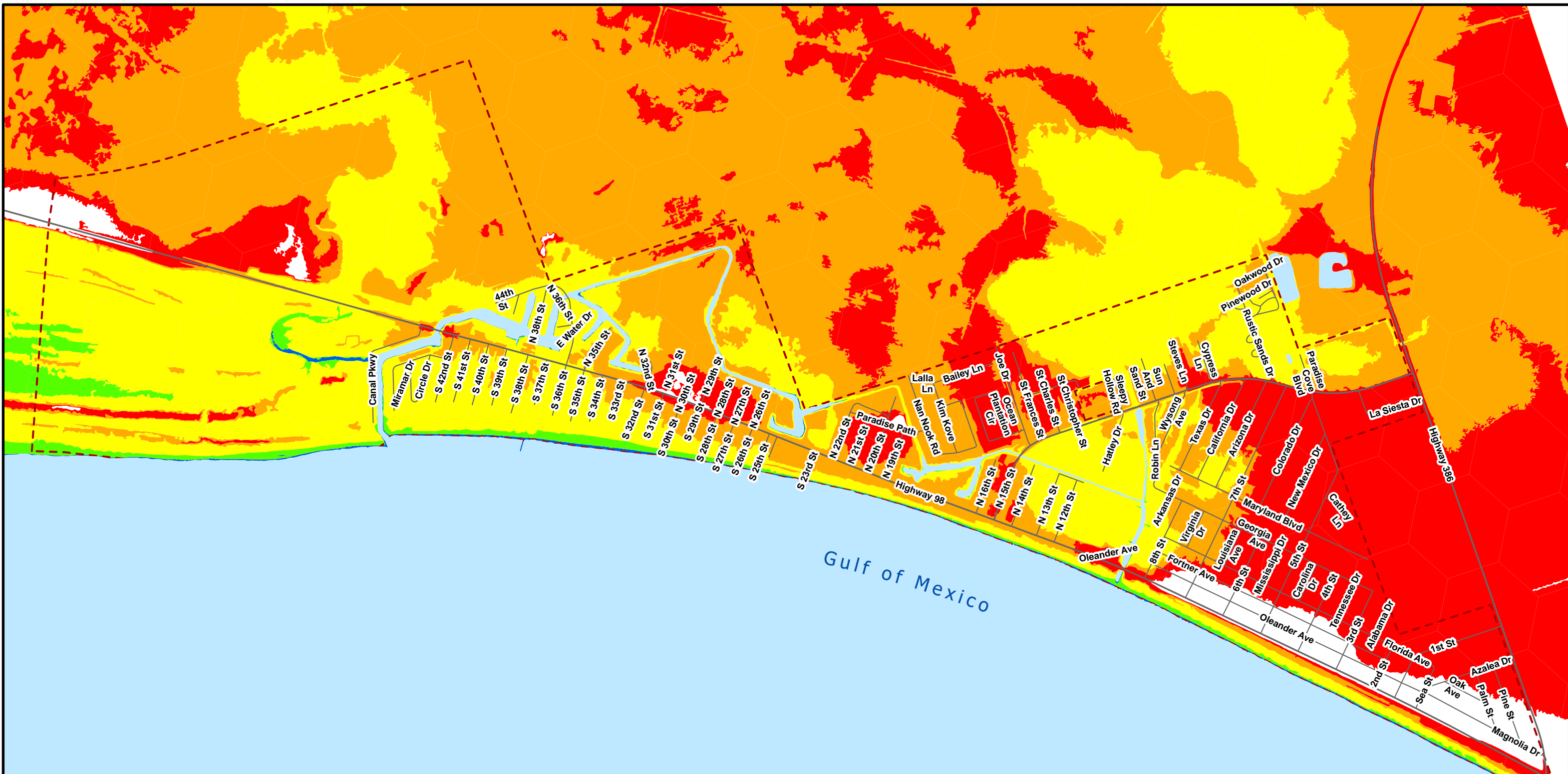
Map dated February 2018

Coastal High Hazard Area

Mexico Beach Comprehensive Plan



Map
5.1



Source: SLOSH storm surge hazard maps, November 2014.

Disclaimer: This map is intended for planning purposes only. This map is not a legal representation of the features depicted. It should only be used as a tool for general education/awareness of the storm surge hazard.

LEGEND

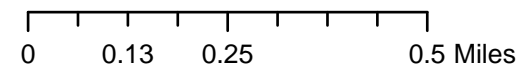
--- City Limits

Storm Surge Zones

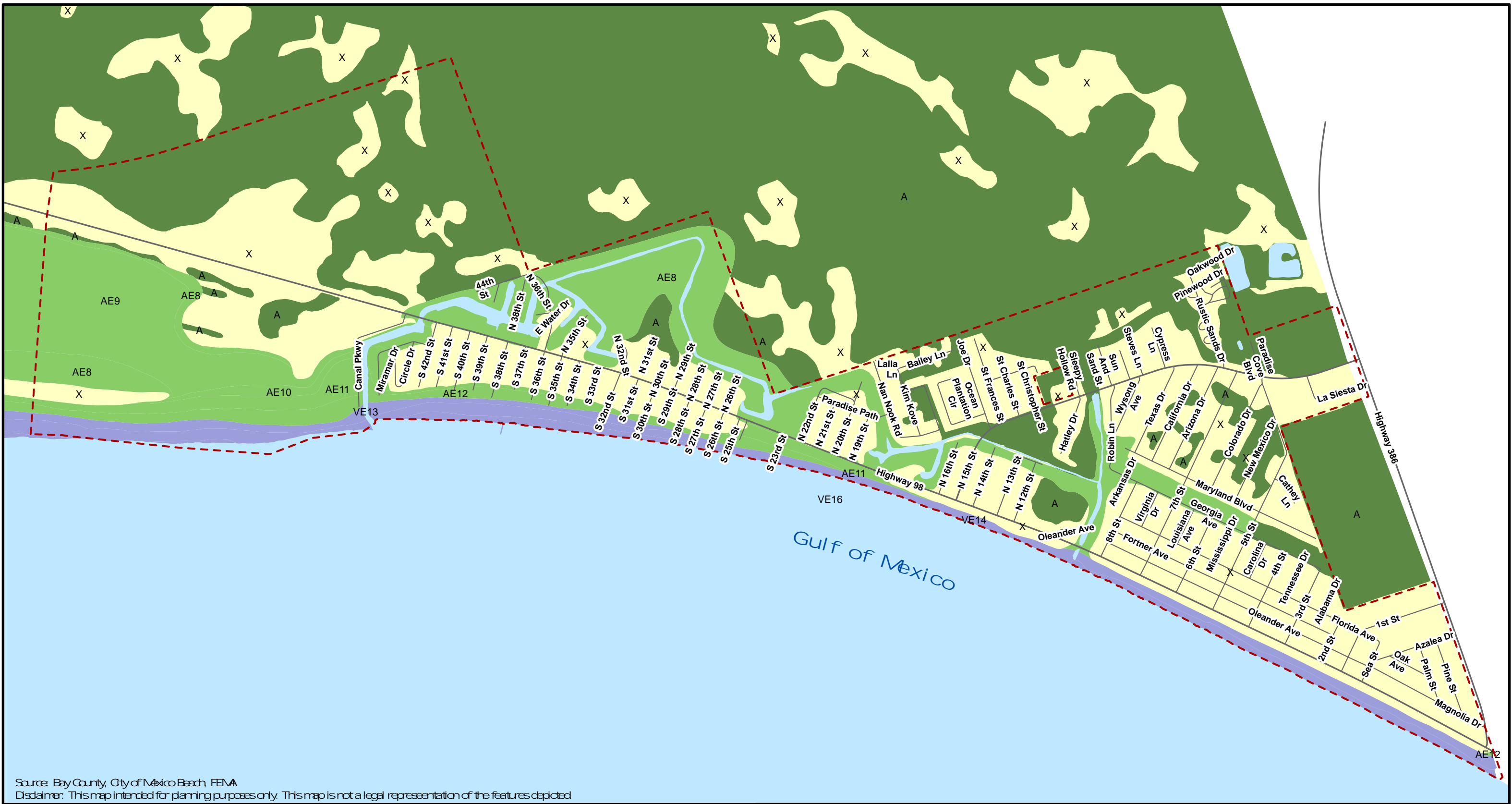
- 1 (Estimated 4 to 5 feet)
- 2 (Estimated 6 to 8 feet)
- 3 (Estimated 9 to 12 feet)
- 4 (Estimated 13 to 18 feet)
- 5 (Estimated 18 plus feet)

Storm Surge Zones

Mexico Beach Comprehensive Plan



Map
5.2



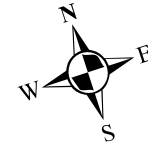
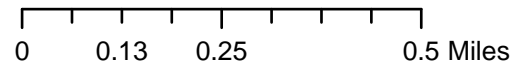
Source: Bay County, City of Mexico Beach FEMA
 Disclaimer: This map intended for planning purposes only. This map is not a legal representation of the features depicted.

Legend

- City Limits
- FEMA Flood Zones**
- X 0.2% or Less Chance Annual Flood
- AE 1% Chance Annual Flood
- AH Pond Area With 1% Chance Annual Flood
- AO Sheet Flow Area With 1% Chance Annual Flood
- A Estimated 1% Chance Annual Flood
- VE Coastal Zone With 1% or Greater Chance of Annual Flooding

Flood Zones

Mexico Beach Comprehensive Plan



Map
6.1



Legend

City Limits

Wetlands

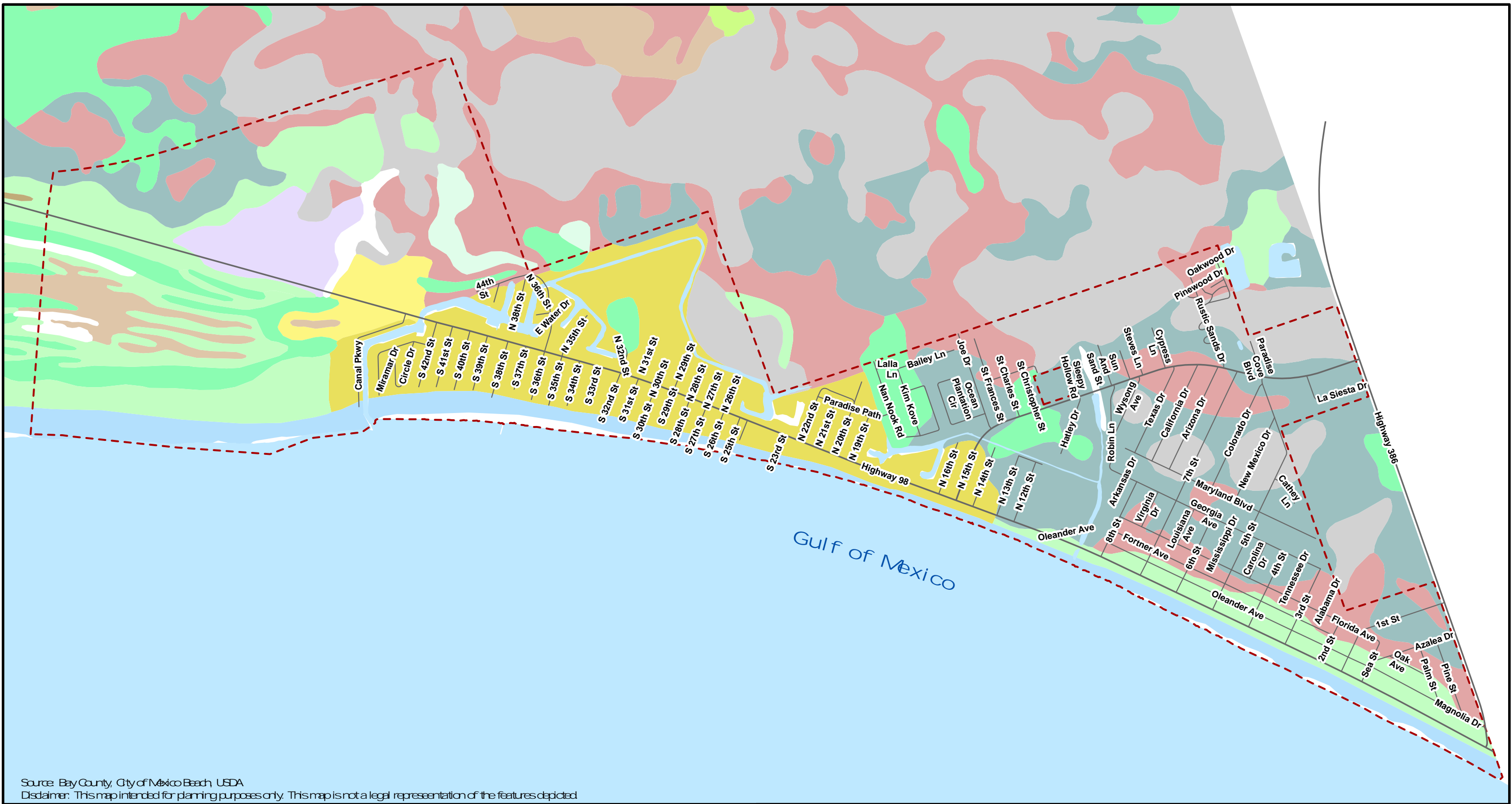
- Freshwater Forested/Shrub Wetland
- Freshwater Emergent Wetland
- Freshwater Pond
- Estuarine and Marine Deepwater

Wetlands

Mexico Beach Comprehensive Plan

0 0.13 0.25 0.5 Miles


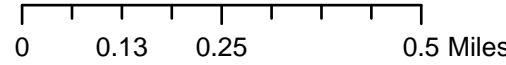
Map 6.2



Legend

Soils	
13 LEON SAND	28 ALLANTON SAND
25 HURRICANE SAND	29 RUTLEGE SAND
26 CENTENARY SAND	30 POTTSBURG SAND
27 MANDARIN SAND	31 OSIER FINE SAND
	40 ARENTS
	42 RESOTA FINE SAND
	44 BEACHES
	45 KUREB SAND
	48 FRIPP-COROLLA COMPLEX
	50 PICKNEY FINE SAND
	51: RUTLEGE-PAMLI CO COMPLEX

Soils
Mexico Beach Comprehensive Plan



Map 6.3