


Mitchell Dr, Socorro, TX, El Paso County



N/A	N/A	98,315	N/A
Beds	Bldg Sq Ft	Lot Sq Ft	Estimated Tax Sale Price
N/A	N/A	RES ACG	N/A
Baths	Yr Built	Type	Sale Date

Owner Information

Owner Name:	Ep Hills Co	Tax Billing Zip:	79996
Tax Billing Address:	Po Box 961149	Tax Billing Zip+4:	1149
Tax Billing City & State:	El Paso, TX		

Location Information

School District Name:	Socorro ISD	Township:	Socorro
Subdivision:	El Paso Hills	Neighborhood Code:	Pe36900-Pe36900
Census Tract:	103.34	Topography:	Flat/Level

Tax Information

PID/APN:	E369-005-0270-0020	Block ID:	27
Alternate PID/APN:	000000404674	Lot Number:	2
Legal Description:	27 EL PASO HILLS #5 NLY PT OF LOT 2 (51.27' SELY- 600' SLY- 86.27' SWLY- IRREG NLY - 609.18' NELY) (98312.02 SQ FT)		

Assessment & Tax

Assessment Year	2018	2017	2016
Assessed Value - Total	\$1,869	\$1,869	\$1,869
Assessed Value - Land	\$1,869	\$1,869	\$1,869
YOY Assessed Change (\$)	\$0	\$0	
YOY Assessed Change (%)	0%	0%	
Market Value - Total	\$1,869	\$1,869	\$1,869
Market Value - Land	\$1,869	\$1,869	\$1,869

Tax Year	Total Tax	Change (\$)	Change (%)
2016	\$50		
2017	\$51	\$1	1.31%
2018	\$51	\$0	0%

Jurisdiction	Tax Type	Tax Amount	Tax Rate
El Paso County	Estimated	\$8.46	.45269
Socorro I.s.d.	Estimated	\$23.83	1.27479
El Paso Comm College	Estimated	\$2.65	.14164
Emergency Svcs Dst 1	Estimated	\$1.86	.09947
University Medical Center	Estimated	\$4.71	.25194
Horizon Mud	Estimated	\$9.57	.51201
Total Estimated Tax Rate			2.7325

Characteristics

Lot Area:	98,315	State Use:	Residential-Inventory
Lot Acres:	2.257	Sewer:	Septic Tank
Land Use:	Residential Acreage	Water:	Type Unknown

Last Market Sale & Sales History

Recording Date:	09/05/1995	Owner Name:	Ep Hills Co
-----------------	------------	-------------	-------------

Courtesy of Juan Uribe, Greater El Paso Association of Realtors

The data within this report is compiled by CoreLogic from public and private sources. The data is deemed reliable, but is not guaranteed. The accuracy of the data contained herein can be independently verified by the recipient of this report with the applicable county or municipality.

Property Detail

Generated on 10/03/2018

Page 1 of 2

Document Number:

2938-739

Seller:

Ep Hills Co

Deed Type:

Grant Deed

Sale/Settlement Date

12/07/1990

12/31/1986

Recording Date

09/05/1995

Buyer Name

El Paso County Water Authority

Ep Hills Co

Seller Name

Ep Hills Co

Document Number

2938-739

2249-1736

1964-1680

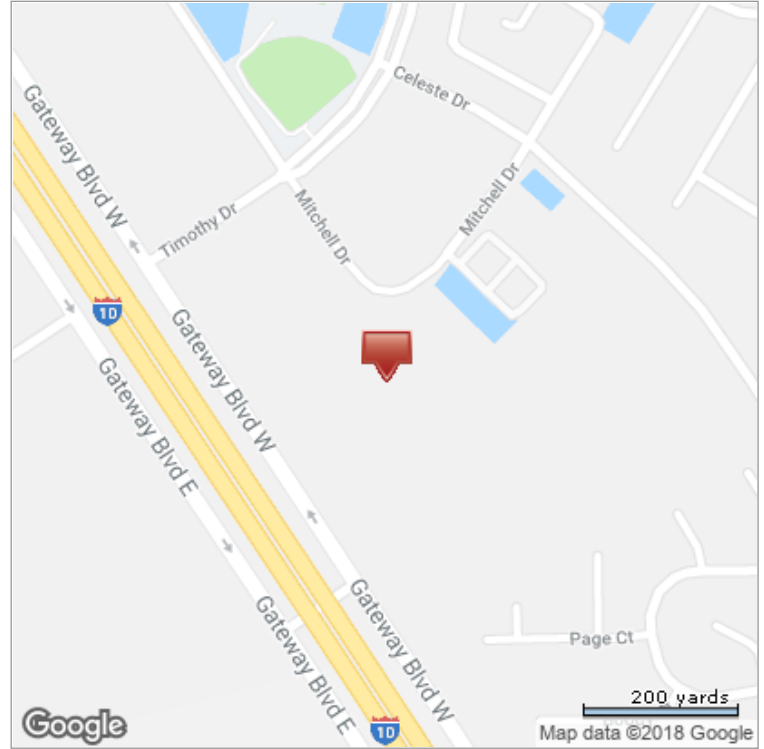
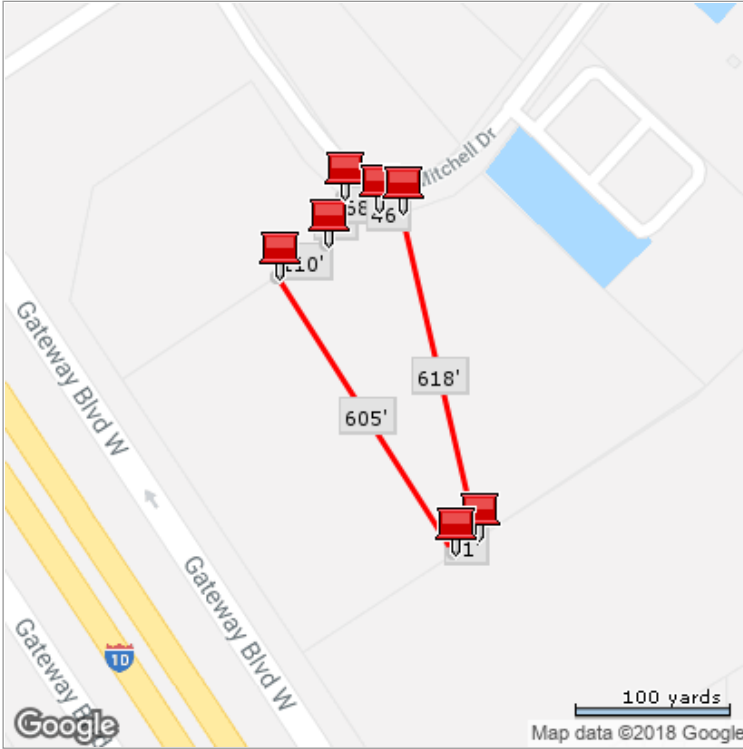
Document Type

Grant Deed

Deed (Reg)

Deed (Reg)

Property Map



*Lot Dimensions are Estimated

Courtesy of Juan Uribe, Greater El Paso Association of Realtors

The data within this report is compiled by CoreLogic from public and private sources. The data is deemed reliable, but is not guaranteed. The accuracy of the data contained herein can be independently verified by the recipient of this report with the applicable county or municipality.

Property Detail

Generated on 10/03/2018

Page 2 of 2