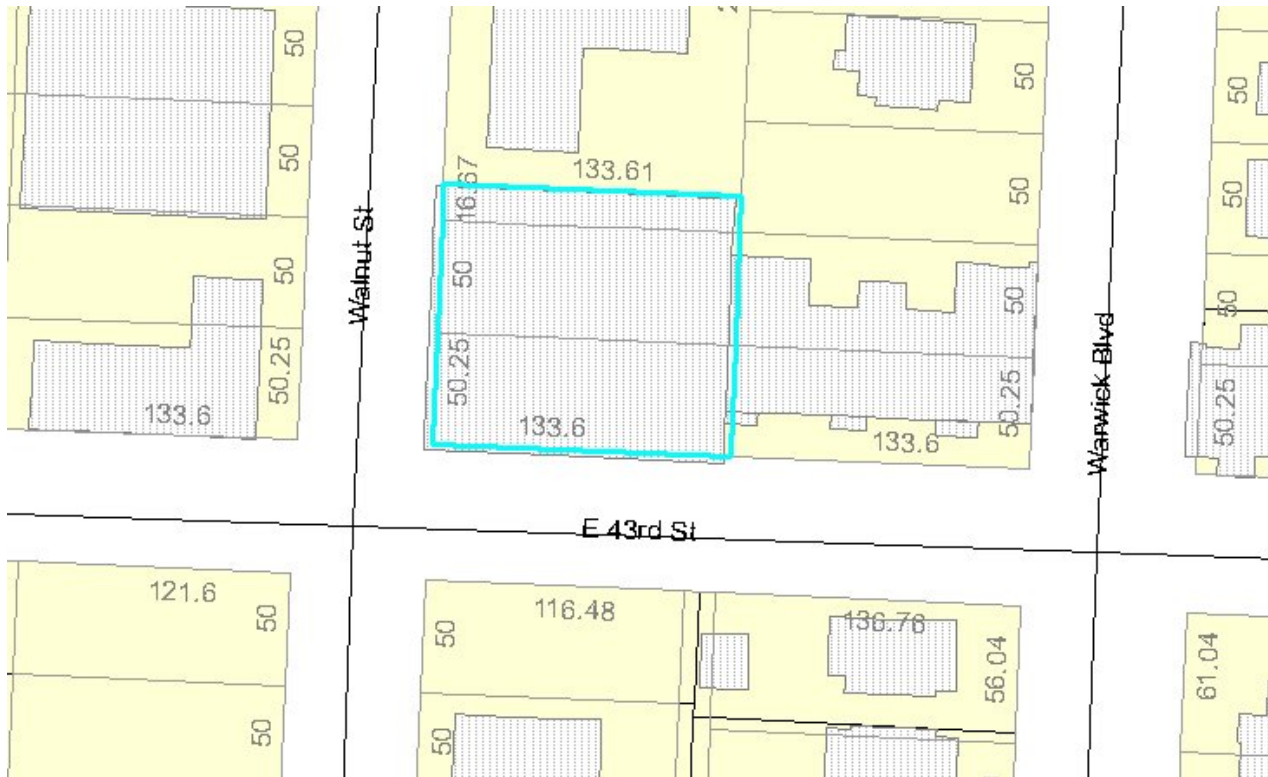


100-110 E 43rd Street






Disclaimer

While the City of Kansas City, Missouri makes every effort to representations of any kind are made regarding information, data or services provided. In no event shall the City of Kansas City, MO, be liable in any way to the users of this data. Users of this data shall hold the City of Kansas City, MO, harmless in all matters and accounts arising from the use and/or accuracy of this data.

Flood Plains - The flood plains portrayed on this graphic represent the approximate boundaries of the floodway and flood fringe shown within the Federal Emergency Management Agency National Flood Insurance Program Q3 Flood Data digital maps. The graphics were developed by custom fitting flood plain boundaries, one watershed at a time, to stream centerlines delineated on GPS controlled mapping, which had accuracies of plus or minus 12 feet. Although this graphical depiction may be useful for highlighting proximity to potential flooding, it cannot be used to assess the necessity for flood insurance or the certainty that a parcel or building lies within the floodway or flood fringe. Primary-(100 year) Secondary-(500 year)










































100-110 E 43rd Street

Legend

-  CityLimit
-  Lot Lines
-  Building Footprints

Streets

LAYER

-  ZIP Code boundary
-  Vacated roads
-  Streets & roads in public ROW
-  State highways
-  Section line
-  School District boundary
-  Rivers and lakes
-  Railroads, active
-  Railroads, Mainline
-  Railroads - abandoned
-  RFlag
-  Public Streets, Non-addressable
-  Private streets and drives, stadium roads, levee roads not network connected
-  Private streets and drives
-  Private road - public traffic
-  Police Division boundary
-  Parkways and boulevards
-  Park roads
-  Park boundary
-  Outer roads, frontage roads
-  Non-street addressable features
-  Non-addressable Non-street features
-  Minor water features, unnamed
-  Minor water bodies, unnamed
-  Minor stream courses
-  Major named tributaries
-  MCD/Township boundary
-  Limited access freeways
-  LFlag
-  Interstate Highway System
-  Highway construction
-  Fire District boundary
-  Election Precinct boundary
-  County highways and roads
-  City boundary
-  Airports roadways - non-public
-  Airport runways and taxiways
-  Airport boundary
-  1990 Census Tract boundary
-  1990 Census Block boundary
-  Parcels

Disclaimer

While the City of Kansas City, Missouri makes every effort to representations of any kind are made regarding information, data or services provided. In no event shall the City of Kansas City, MO, be liable in any way to the users of this data. Users of this data shall hold the City of Kansas City, MO, harmless in all matters and accounts arising from the use and/or accuracy of this data.

Flood Plains - The flood plains portrayed on this graphic represent the approximate boundaries of the floodway and flood fringe shown within the Federal Emergency Management Agency National Flood Insurance Program Q3 Flood Data digital maps. The graphics were developed by custom fitting flood plain boundaries, one watershed at a time, to stream centerlines delineated on GPS controlled mapping, which had accuracies of plus or minus 12 feet. Although this graphical depiction may be useful for highlighting proximity to potential flooding, it cannot be used to assess the necessity for flood insurance or the certainty that a parcel or building lies within the floodway or flood fringe. Primary-(100 year) Secondary-(500 year)