Traffic Count Map

2961 I-35 S, New Braunfels, Texas, 78130
Ring Bands: 0-1, 1-2, 2-3 mile radii

Prepared by Esri
Latitude: 29.67821
Longitude: -98.14789

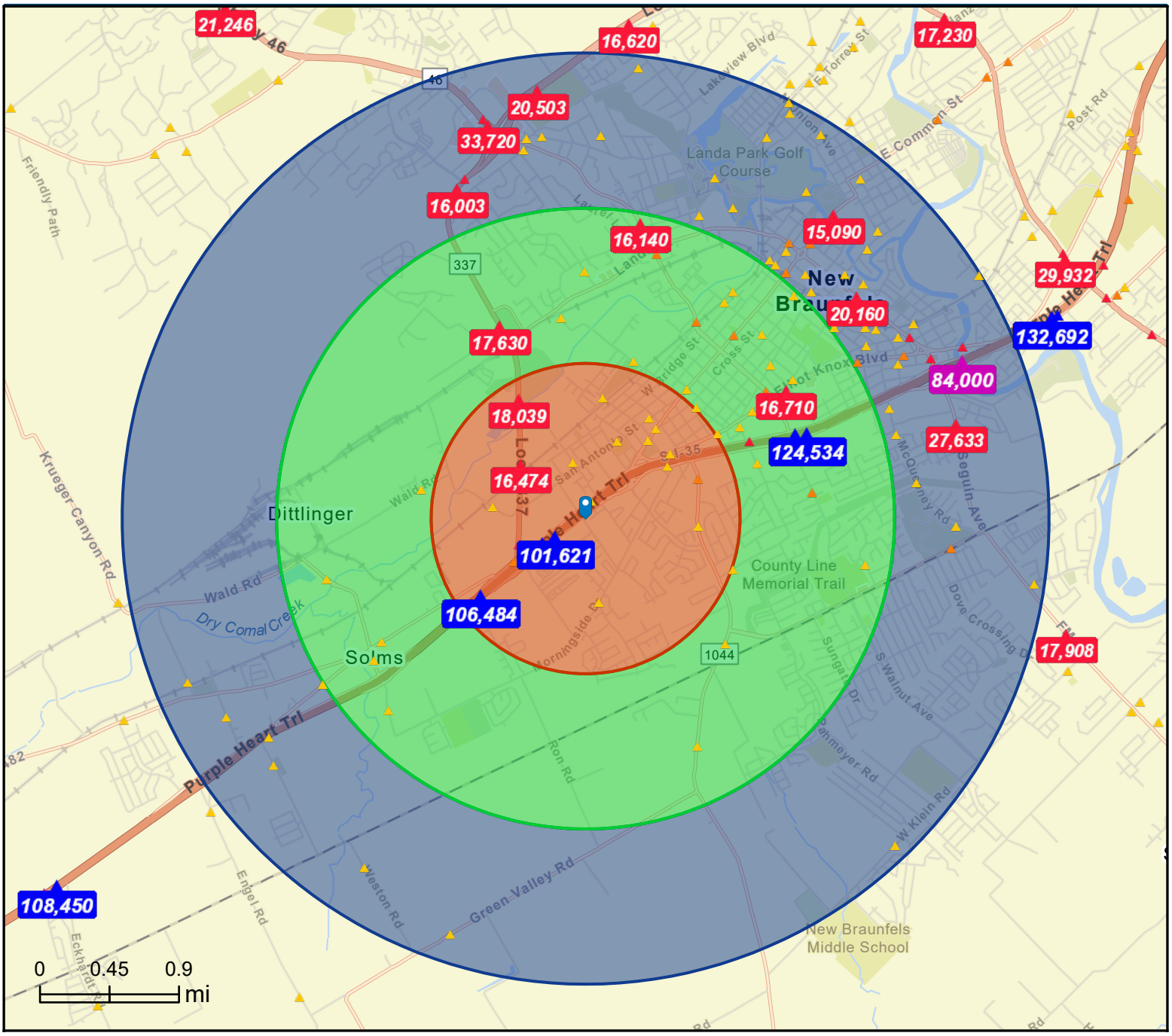

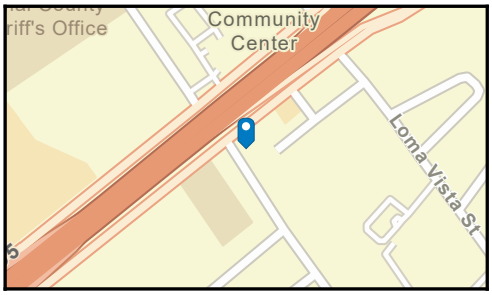

Average Daily Traffic Volume

- ***Up to 6,000 vehicles per day***
- ***6,001 - 15,000***
- ***15,001 - 30,000***
- ***30,001 - 50,000***
- ***50,001 - 100,000***
- ***More than 100,000 per day***

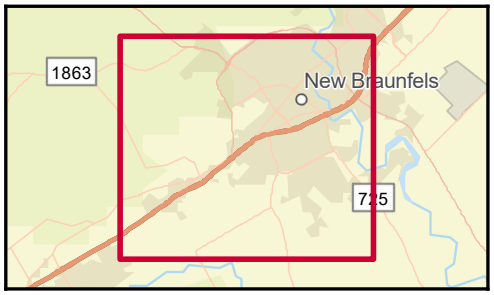

Source: ©2020 Kalibrate Technologies (Q3 2020).

October 28, 2020

©2020 Esri