



FRANCIS HARRIS LN TRACT

APPROX. 137 AC.

POTENTIAL WETLANDS EXHIBIT

MARCH 2022

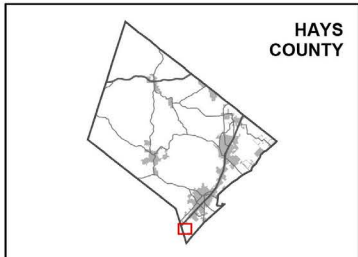
LEGEND

-  DISCOVERY TRACT
-  POTENTIAL WETLANDS (APPROX. 1.58 AC.)

DATA SOURCE: POTENTIAL WETLANDS - U.S. FISH & WILDLIFE SERVICE, NATIONAL WETLANDS INVENTORY (NWI), COUNTY LINE - ESRI



0 500 1,000 2,000 FEET



AERIAL PHOTOGRAPH DATE: NEARMAP 2021

THIS PRODUCT IS FOR INFORMATIONAL PURPOSES AND MAY NOT HAVE BEEN PREPARED FOR OR BE SUITABLE FOR LEGAL, ENGINEERING, OR SURVEYING PURPOSES. IT DOES NOT REPRESENT AN ON-THE-GROUND SURVEY AND REPRESENTS ONLY THE APPROXIMATE RELATIVE LOCATION OF PROPERTY BOUNDARIES.

