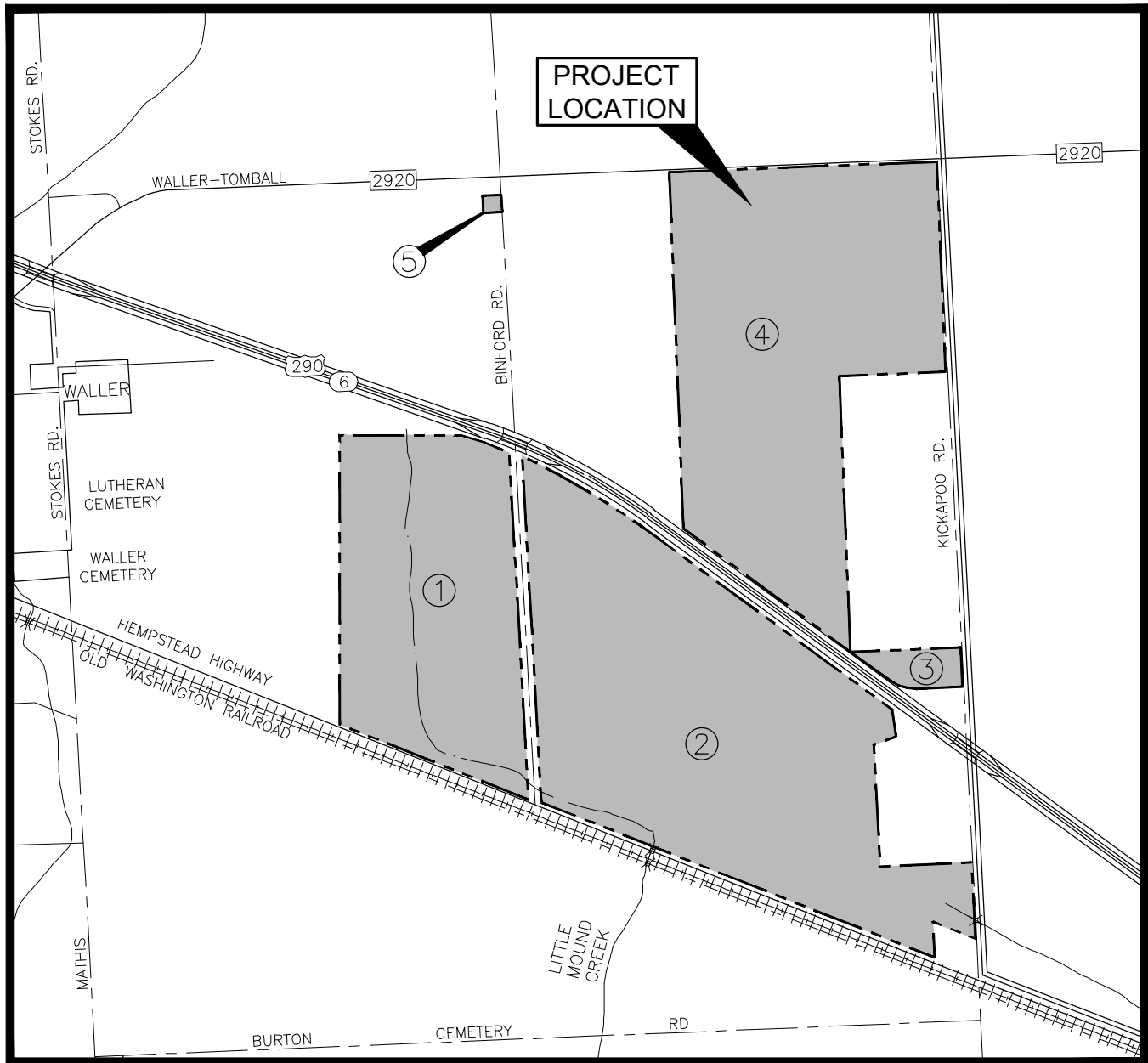
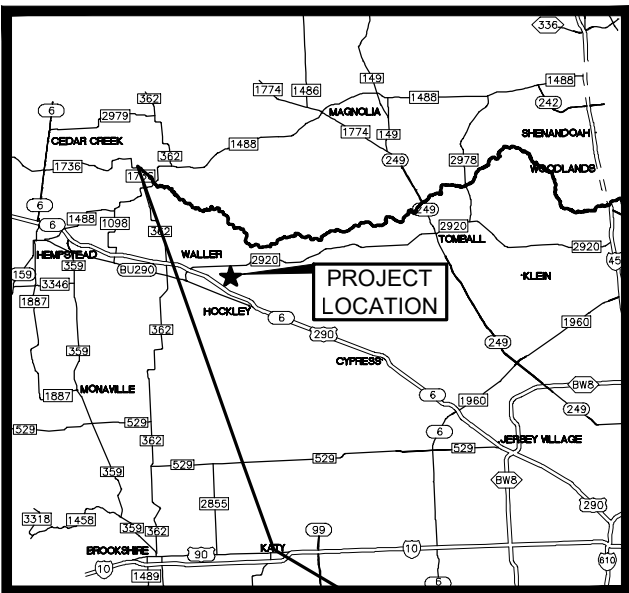


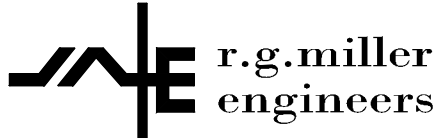
L:\3563_HCVUD_524\4630.000 COH CONSENT TO ANNEXATION\CAD\EXHIBITS\VICINITYMAP.DWG May, 20, 2020-4:26 PM ZACH STEGENT



PROPOSED ACREAGE	
TRACT	ACRES
1	255.572
2	440.146
3	10.536
4	283.558
5	0.992
TOTAL	990.804



HARRIS COUNTY
MUNICIPAL UTILITY
DISTRICT No.524
VICINITY MAP



16340 Park Ten Place
Suite 350
Houston, Texas 77084
(713) 461-9600

TEXAS FIRM REGISTRATION NO. F-487

LOCATION MAP

N.T.S.

DATE: MAY 2020 SCALE: N.T.S.