


Legend

- NCTCOG Freeways 2,257
- Streets Label 2,257
- Zoning Outline
- Overlay Districts
 - <Null>
 - 21047
 - AO
 - APZ 1
 - APZ 2
 - CIRCLE PARK
 - CZ
 - DOWNTOWN URBAN
 - DT GREENWAY
 - DT INDUSTRIAL
 - DT SAMUELS
 - I-35W CENTRAL
 - I-35W NORTH
 - I-35W SOUTH
 - PIP-11
 - PIP-3
 - PIP-4
 - PIP-5
 - PIP-6
 - STOP SIX
 - TCU
- Zoning Fill
 - Agricultural
 - A-5; A-7.5; A-10; AR - Single Family
 - A-2.5A; A-43 - Residential (Single Family, One-Acre +)
 - A-21 - Residential (Single Family, 1/2 Ac
 - MH - Residential (Manufactured Housing
 - B; R1; R2 - Low Density Residential
 - C; CR; D - Multi Family
 - UR - Urban Residential
 - CF - Community Facility
 - ER; E; EP - Neighborhood Commercial
 - FR; F; G; OM - General Commercial
 - Mixed Use, Downtown, and Form Based Districts
 - IP; I - Light Industrial
 - J; K - Heavy Industrial
 - O1; O2 - Foodplain
 - Planned Development
 - Planned Development (Agricultural)
 - Planned Development (A-5; PD, A5; PD, A-10; PD, A-5; PD, A-43)
 - Planned Development (A-2.5A; A-43 - Residential (Single Family, One-Acre +))
 - Planned Development (A-21 - Residential (Single Family, 1/2 Acre +))
 - Planned Development (B; R1; R2 - Low Density Residential)
 - Planned Development (C; CR; D - Multi Family)
 - Planned Development (CF - Community





























This product is for informational purposes and may not have been prepared for or be suitable for legal, engineering, or surveying purposes. The City of Fort Worth assumes no responsibility for the accuracy of said data.

NCTCOG ORTHOPHOTOGRAPHY



5/22/26 12:20 PM
1 of 257

-  Facility
-  Planned Development (ER; E; EP - Neighborhood Commercial)
-  Planned Development (FR; F; G; OM - General Commercial)
-  Planned Development (IP; I - Light Indus
-  Planned Development (J; K - Heavy Industrial)
-  Planned Development (Mixed Use, Downtown and Form Based Districts)
-  Lots
-  City Limit
-  Extraterritorial Jurisdiction (ETJ)
-  Conditional Use Permits
-  Parker County Streets
-  Denton County Streets
-  NCTCOG Freeways 2,257
-  Streets 2,257
-  30
-  31 - 35
-  36 - 40
-  41 - 45
-  46 - 60
-  Rivers Polygon
-  Rivers and Streams
-  AOI_Erase
-  ETJ
-  Airports
-  Adjacent Cities
-  Lakes